



The Millbrook Power (Gas Fired Power Station) Order

Rights of Way, Streets and Access Plans (Revision 1) – Submitted at Deadline 5

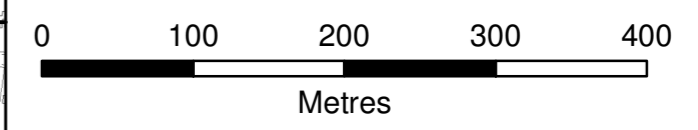
Planning Act 2008
The Infrastructure Planning
(Applications: Prescribed Forms and Procedure) Regulations 2009

PINS Reference Number:	EN010068
Document Reference:	2.7
Regulation Number:	Reg. 5(2)(k)
Author:	Carter Jonas

Revision	Date	Description
1	July 2018	Examination Version



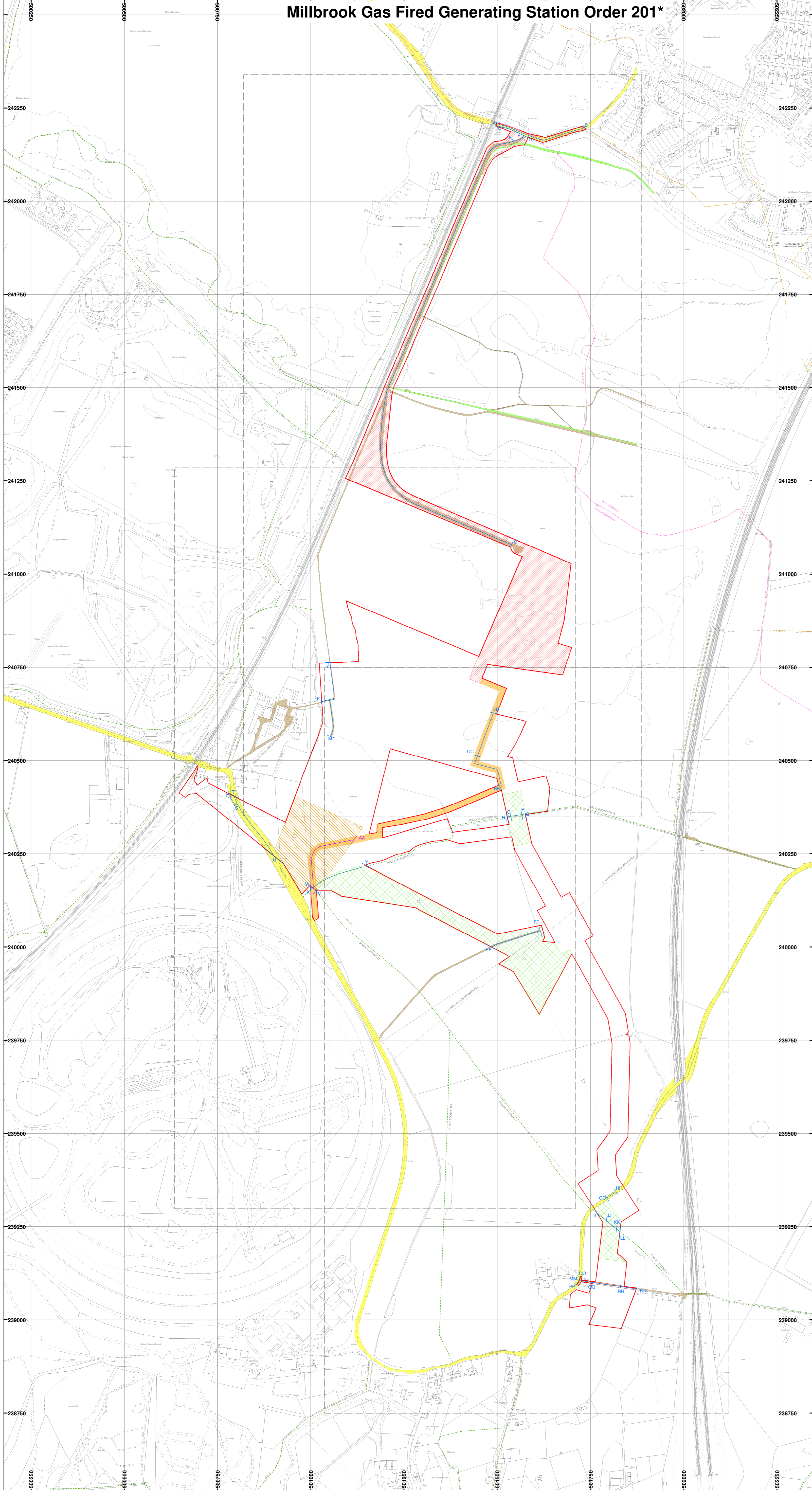
Millbrook Gas Fired Generating Station Order 201*



Reproduced from the Ordnance Survey Map with permission of the Controller of Her Majesty's Stationery Office. © Crown Copyright 2018. Carter Jonas LLP ES100004458

Legend:

- Order Limits
- Unclassified roads (minor roads)
- Private roads
- Public Rights of Way (current / to remain) (Central Bedfordshire Council)
- Public Rights of Way (current / to remain) (Bedford Borough Council)
- Areas within which users of the Public Right of Way will be diverted (Central Bedfordshire Council)
- Private maintenance of new or altered means of access
- Public maintenance of new or altered means of access (Central Bedfordshire Council)
- Public maintenance of new or altered means of access (Bedford Borough Council)
- Low Level Restoration Scheme Secondary Access Road
- Covanta Footpath
- Electrical Connection (d) (Work Package 6) (Maximum Limits of Deviation)
- Low Level Restoration Scheme Permissive Footpaths
- Limits of street to be temporarily prohibited or restricted
- Limits of street to be permanently stopped up
- Local Authority Boundary
- Sheet Edges



Created by:
Carter Jonas LLP
2 Snow Hill
Birmingham
B4 6GA
www.carterjonas.co.uk
millbrook@carterjonas.co.uk

Carter Jonas

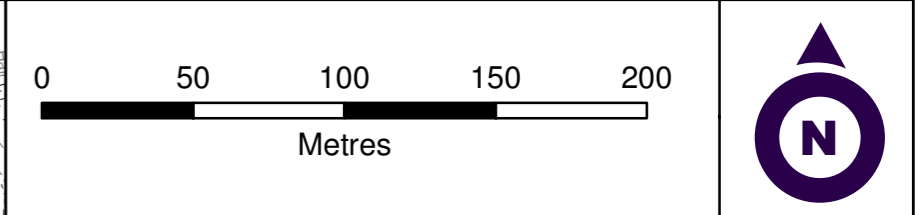
Created for:
Millbrook Power Limited
Drax Power Station
Drax, Selby
North Yorkshire
YO8 8PH
www.millbrookpower.co.uk



Title:
Rights of Way, Streets and Access Plan Key Plan
The Infrastructure Planning (Applications: Prescribed Forms and Procedure) Regulations 2009
Regulation 5(2)(k) Document Reference: 2.7

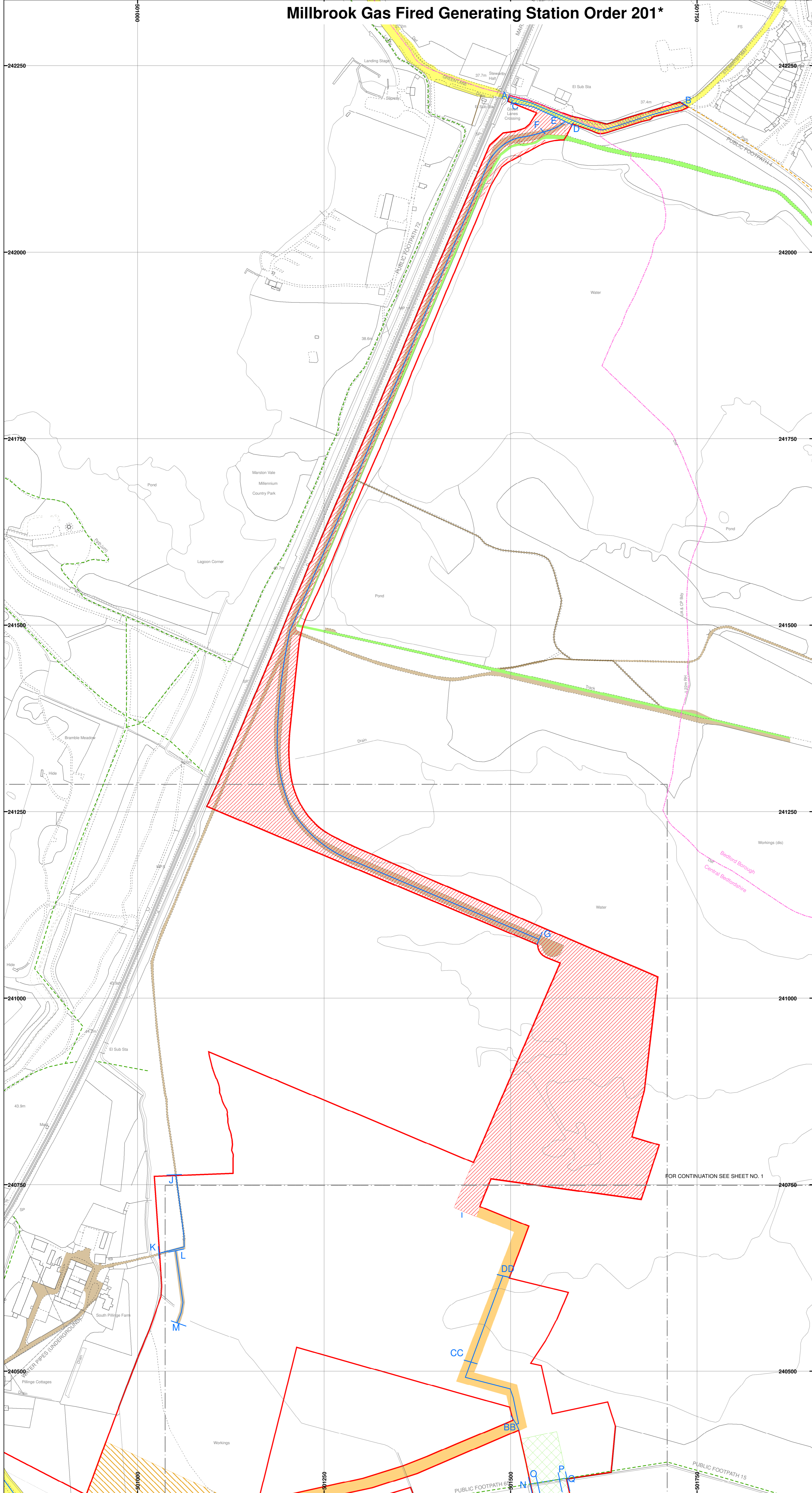
Scale: 1:5000	@A1	Date: 06 July 2018
Dwg no: J0008128-300	Revision	E
Drawn by: RB	Checked by: MD	Approved by: MD

Millbrook Gas Fired Generating Station Order 201*



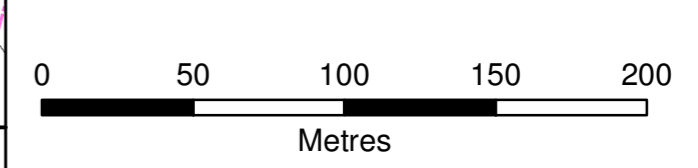
Reproduced from the Ordnance Survey Map with permission of the Controller of Her Majesty's Stationery Office. © Crown Copyright 2018. Carter Jonas LLP ES100004458

- Legend:**
- Order Limits
 - Unclassified roads (minor roads)
 - Private roads
 - Public Rights of Way (current / to remain) (Central Bedfordshire Council)
 - Public Rights of Way (current / to remain) (Bedford Borough Council)
 - Areas within which users of the Public Right of Way will be diverted (Central Bedfordshire Council)
 - Private maintenance of new or altered means of access
 - Public maintenance of new or altered means of access (Central Bedfordshire Council)
 - Public maintenance of new or altered means of access (Bedford Borough Council)
 - Low Level Restoration Scheme Secondary Access Road
 - Covanta Footpath
 - Electrical Connection (d) (Work Package 6) (Maximum Limits of Deviation)
 - Low Level Restoration Scheme Permissive Footpaths
 - A—B Limits of street to be temporarily prohibited or restricted
 - A—B Limits of street to be permanently stopped up
 - Local Authority Boundary
 - Sheet Edges



Created by: Carter Jonas LLP 2 Snow Hill Birmingham B4 6GA www.carterjonas.co.uk millbrook@carterjonas.co.uk		
Created for: Millbrook Power Limited Drax Power Station Drax, Selby North Yorkshire YO8 8PH www.millbrookpower.co.uk		
Title: Rights of Way, Streets and Access Plan (Sheet 2 of 3) The Infrastructure Planning (Applications: Prescribed Forms and Procedure) Regulations 2009 Regulation 5(2)(k)		
Scale: 1:2500 @A1		Date: 06 July 2018
Dwg no: J0008128-301		Revision E
Document Reference: 2.7		
Drawn by: RB	Checked by: MD	Approved by: MD

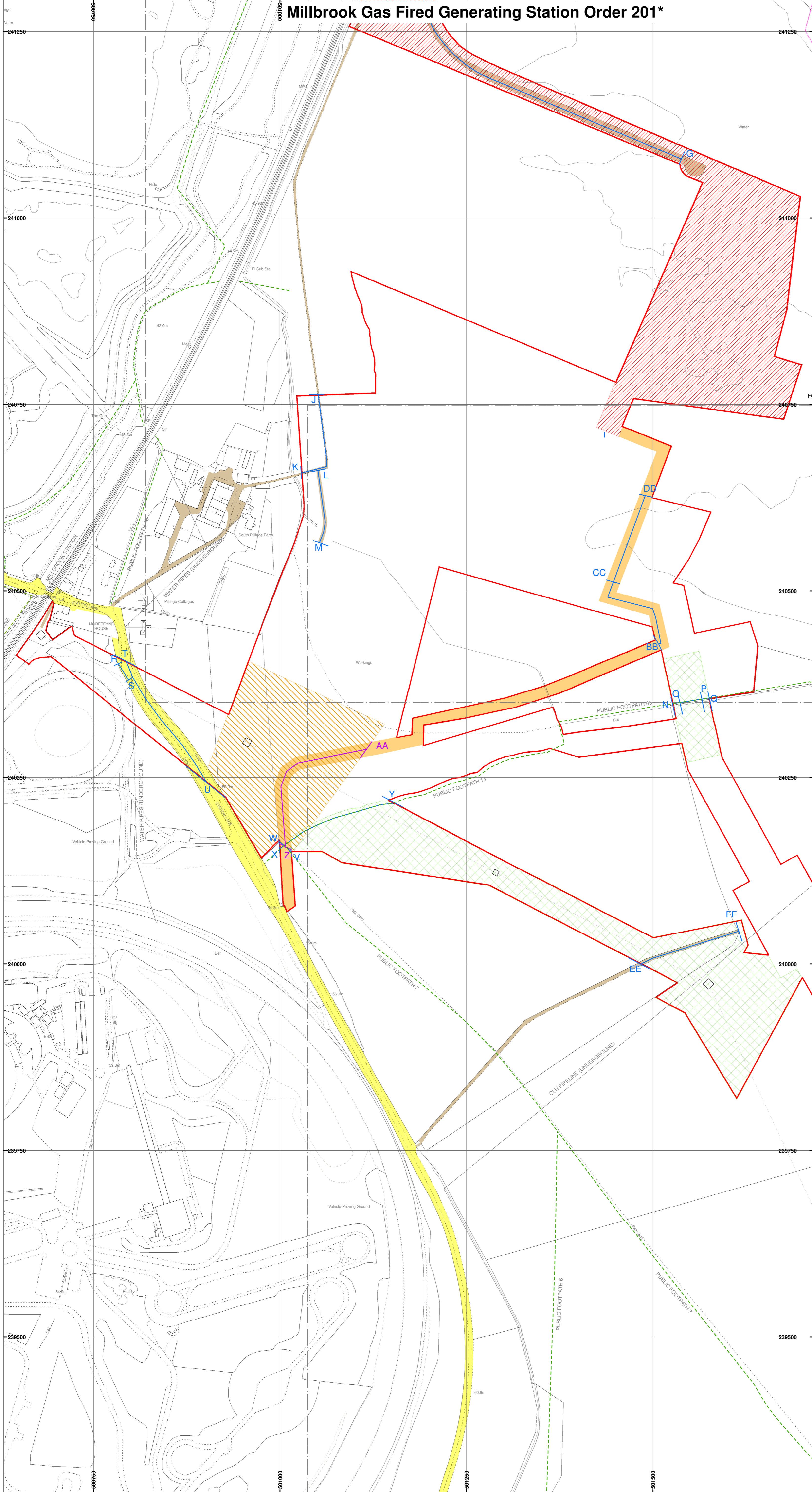
Millbrook Gas Fired Generating Station Order 201*



Reproduced from the Ordnance Survey Map with permission of the Controller of Her Majesty's Stationery Office. © Crown Copyright 2018. Carter Jonas LLP ES100004458

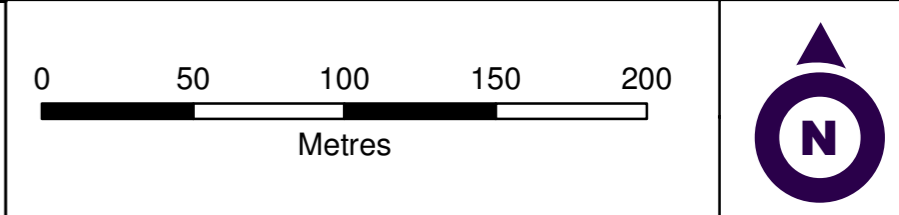
Legend:

- Order Limits
- Unclassified roads (minor roads)
- Private roads
- Public Rights of Way (current / to remain) (Central Bedfordshire Council)
- Public Rights of Way (current / to remain) (Bedford Borough Council)
- Areas within which users of the Public Right of Way will be diverted (Central Bedfordshire Council)
- Private maintenance of new or altered means of access
- Public maintenance of new or altered means of access (Central Bedfordshire Council)
- Public maintenance of new or altered means of access (Bedford Borough Council)
- Low Level Restoration Scheme Secondary Access Road
- Low Level Restoration Scheme Access Ramp
- Low Level Restoration Scheme Permissive Footpaths
- Covanta Footpath
- Electrical Connection (d) (Work Package 6) (Maximum Limits of Deviation)
- Limits of street to be temporarily prohibited or restricted
- Limits of street to be permanently stopped up
- Local Authority Boundary
- Sheet Edges



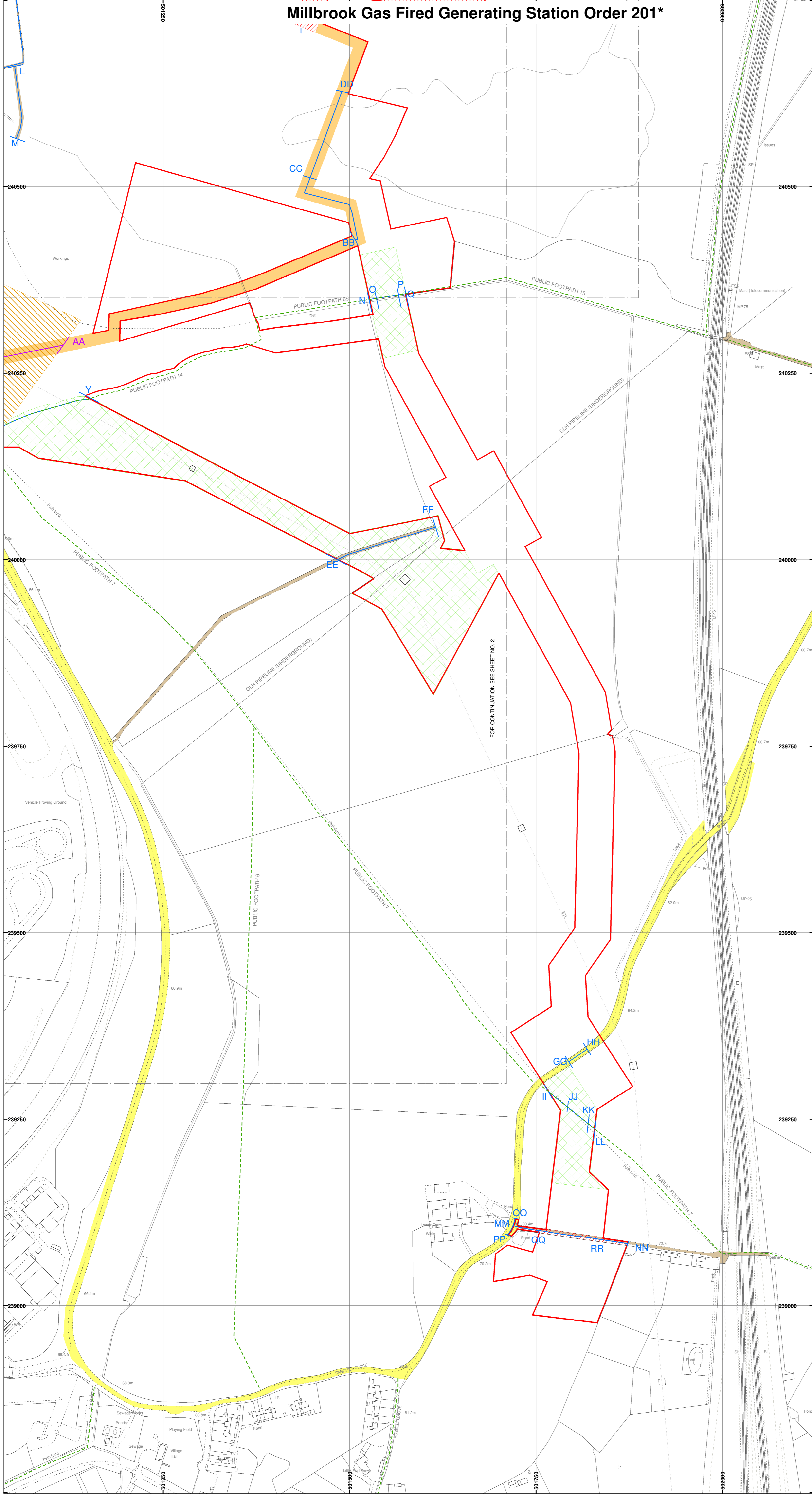
<p>Created by: Carter Jonas LLP 2 Snow Hill Birmingham B4 6GA www.carterjonas.co.uk millbrook@carterjonas.co.uk</p>	
<p>Created for: Millbrook Power Limited Drax Power Station Drax, Selby North Yorkshire YO8 8PH www.millbrookpower.co.uk</p>	
<p>Title: Rights of Way, Streets and Access Plan (Sheet 2 of 3) The Infrastructure Planning (Applications: Prescribed Forms and Procedure) Regulations 2009 Regulation 5(2)(k)</p>	
<p>Document Reference: 2.7</p>	
Scale: 1:2500 @A1	Date: 06 July 2018
Dwg no: J0008128-302	Revision E
Drawn by: RB	Checked by: MD
	Approved by: MD

Millbrook Gas Fired Generating Station Order 201*



Reproduced from the Ordnance Survey Map with permission of the Controller of Her Majesty's Stationery Office. © Crown Copyright 2018. Carter Jonas LLP ES100004458

- Legend:**
- Order Limits
 - Unclassified roads (minor roads)
 - Private roads
 - Public Rights of Way (current / to remain) (Central Bedfordshire Council)
 - Public Rights of Way (current / to remain) (Bedford Borough Council)
 - Areas within which users of the Public Right of Way will be diverted (Central Bedfordshire Council)
 - Private maintenance of new or altered means of access
 - Public maintenance of new or altered means of access (Central Bedfordshire Council)
 - Public maintenance of new or altered means of access (Bedford Borough Council)
 - Low Level Restoration Scheme Secondary Access Road
 - Low Level Restoration Scheme Access Ramp
 - Low Level Restoration Scheme Permissive Footpaths
 - Covanta Footpath
 - Electrical Connection (d) (Work Package 6) (Maximum Limits of Deviation)
 - Limits of street to be temporarily prohibited or restricted
 - Limits of street to be permanently stopped up
 - Local Authority Boundary
 - Sheet Edges



Created by: Carter Jonas LLP 2 Snow Hill Birmingham B4 6GA www.carterjonas.co.uk millbrook@carterjonas.co.uk		
Created for: Millbrook Power Limited Drax Power Station Drax, Selby North Yorkshire YO8 8PH www.millbrookpower.co.uk		
Title: Rights of Way, Streets and Access Plan (Sheet 3 of 3) The Infrastructure Planning (Applications: Prescribed Forms and Procedure) Regulations 2009 Regulation 5(2)(k)		
Scale: 1:2500 @A1		Date: 05 July 2018
Dwg no: J0008128-303		Revision: E
Drawn by: RB	Checked by: MD	Approved by: MD
Document Reference: 2.7		